









# Nottawa Township Zoning Map

St Joseph County, Michigan

-  Agricultural (AR)
-  Low Density Residential (R-1)
-  Medium Density Residential (R-2)
-  Mobile Home Residential (RM-1)
-  Commercial (C)
-  Industrial (I)
-  Public/Semi-Public Recreational
-  Village Limits

Original Ordinance #7  
May 11, 1978 (Map by Township)

First Update Ordinance #12  
April 18, 1988 (Map by Township)

Second Update Ordinance #27  
1997-1998 (Map by County)

Third Update Ordinance #27  
January 15, 2001 (Map by County)

Fourth Update Ordinance #27  
January 19, 2004 (Map by County)

*The information contained herein has been supplied by the local unit of government. St Joseph County assumes no responsibility for the accuracy of the map or the districts herein depicted.*

Produced by: St. Joseph County  
Land Resource Centre (269) 467-5576  
Geographic Information Systems Department

