







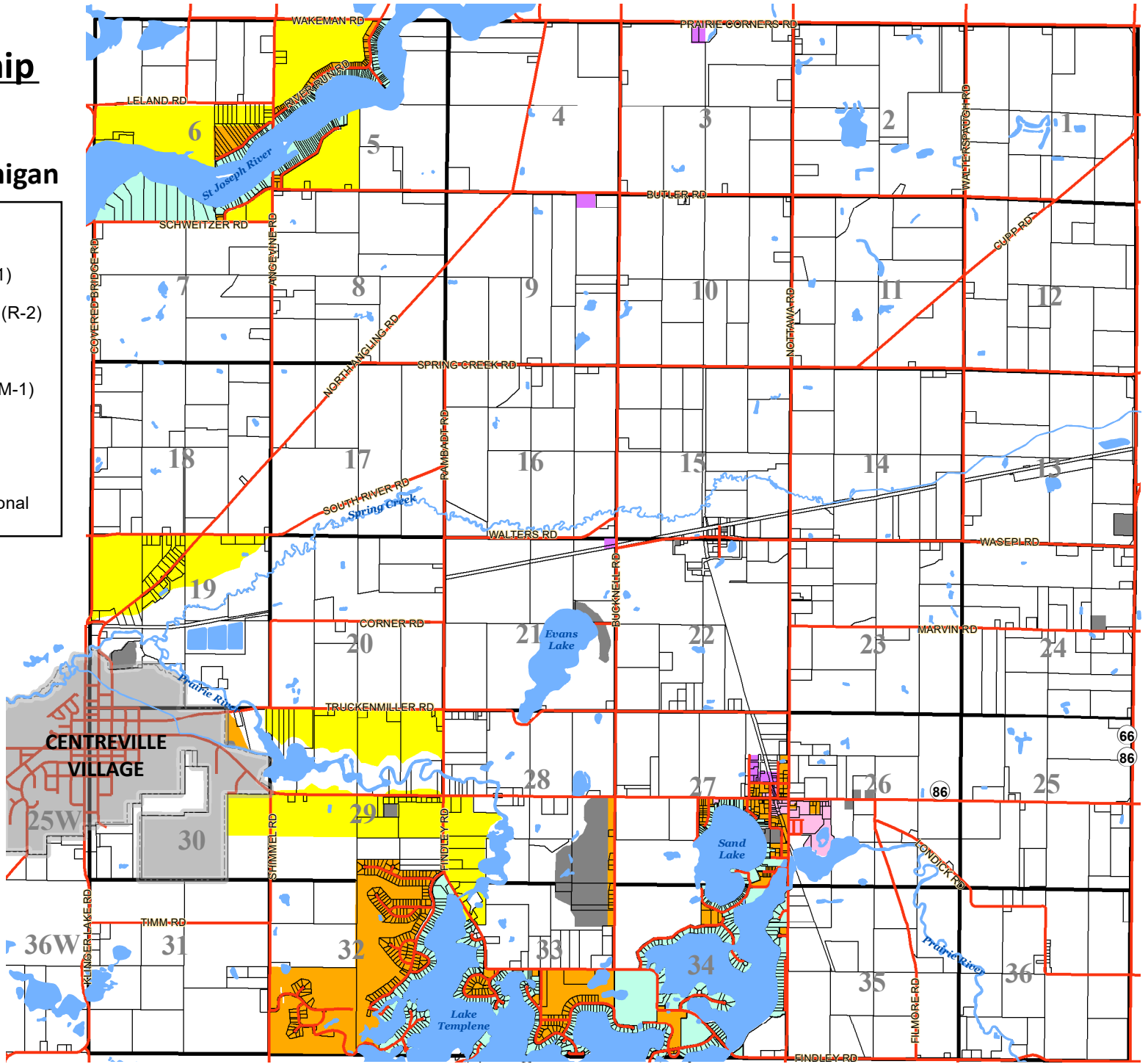


# Nottawa Township Zoning Map

St Joseph County, Michigan

	Agricultural (AR)
	Low Density Residential (R-1)
	Medium Density Residential (R-2)
	Waterfront Residential (R-3)
	Mobile Home Residential (RM-1)
	Commercial (C)
	Industrial (I)
	Public/Semi-Public Recreational



- Original Ordinance #7  
May 11, 1978 (Map by Township)
- First Update Ordinance #12  
April 18, 1988 (Map by Township)
- Second Update Ordinance #27  
1997-1998 (Map by County)
- Third Update Ordinance #27  
January 15, 2001 (Map by County)
- Fourth Update Ordinance #27  
January 19, 2004 (Map by County)
- Fifth Update Ordinance #27  
July 17, 2017 (Map by County)

*The information contained herein has been supplied by the local unit of government. St Joseph County assumes no responsibility for the accuracy of the map or the districts herein depicted.*

Produced by: St. Joseph County  
Land Resource Centre (269) 467-5576  
Geographic Information Systems Department

